

Prepared by: Ian Douglas Date: 16/09/20 Job: Blessington Greenway: Base Map Reference: Bing Maps Aerial 2019: Client: AECOM

Legend

- Baltyboys General Layout
- Baltyboys Chainage Markers
- Buildings and artificial surfaces
- Dense bracken
- Dry meadows and grassy verges
- Exposed sand, gravel or till
- Exposed sand, gravel or till/Amenity grassland
- Exposed sand, gravel or till/Improved agricultural grassland
- Exposed sand, gravel or till/Treelines
- Treelines
- (Mixed) broadleaved woodland
- (Mixed) broadleaved woodland/Srcub



Disclaimer: This map has been prepared in accordance with the scope of services described in the contract or agreement between Flynn Furney and the Client. Any findings only apply to the aforementioned circumstances and no greater reliance should be assumed or drawn by the Client.



Prepared by: Ian Douglas Date: 16/09/20 Job: Blessingtown Greenway: Base Map Reference: Bing Maps Aerial 2019: Client: AECOM

Legend

- Baltyboys General Layout
- Baltyboys Chainage Markers
- (Mixed) broadleaved woodland/Srcub
- Dense bracken
- Dry meadows and grassy verges
- Exposed sand, gravel or till
- Treelines
- Wet grassland/Dry meadows and grassy verges

Habitat Types

(Mixed) broadleaved woodland











Disclaimer: This map has been prepared in accordance with the scope of services described in the contract or agreement between Flynn Furney and the Client. Any findings only apply to the aforementioned circumstances and no greater reliance should be assumed or drawn by the Client.



Prepared by: Ian Douglas Date: 16/09/20 Job: Blessingtoun Greenway: Base Map Reference: Bing Maps Aerial 2019: Client: AECOM

Legend

-  Baltyboys General Layout
-  Baltyboys Chainage Markers
-  Ecologically Sensitive Areas (ESAs)
-  (Mixed) broadleaved woodland
-  Dry meadows and grassy verges
-  Exposed sand, gravel or till
-  Treelines
-  Wet grassland/Dry meadows and grassy verges











Disclaimer: This map has been prepared in accordance with the scope of services described in the contract or agreement between Flynn Furney and the Client. Any findings only apply to the aforementioned circumstances and no greater reliance should be assumed or drawn by the Client.



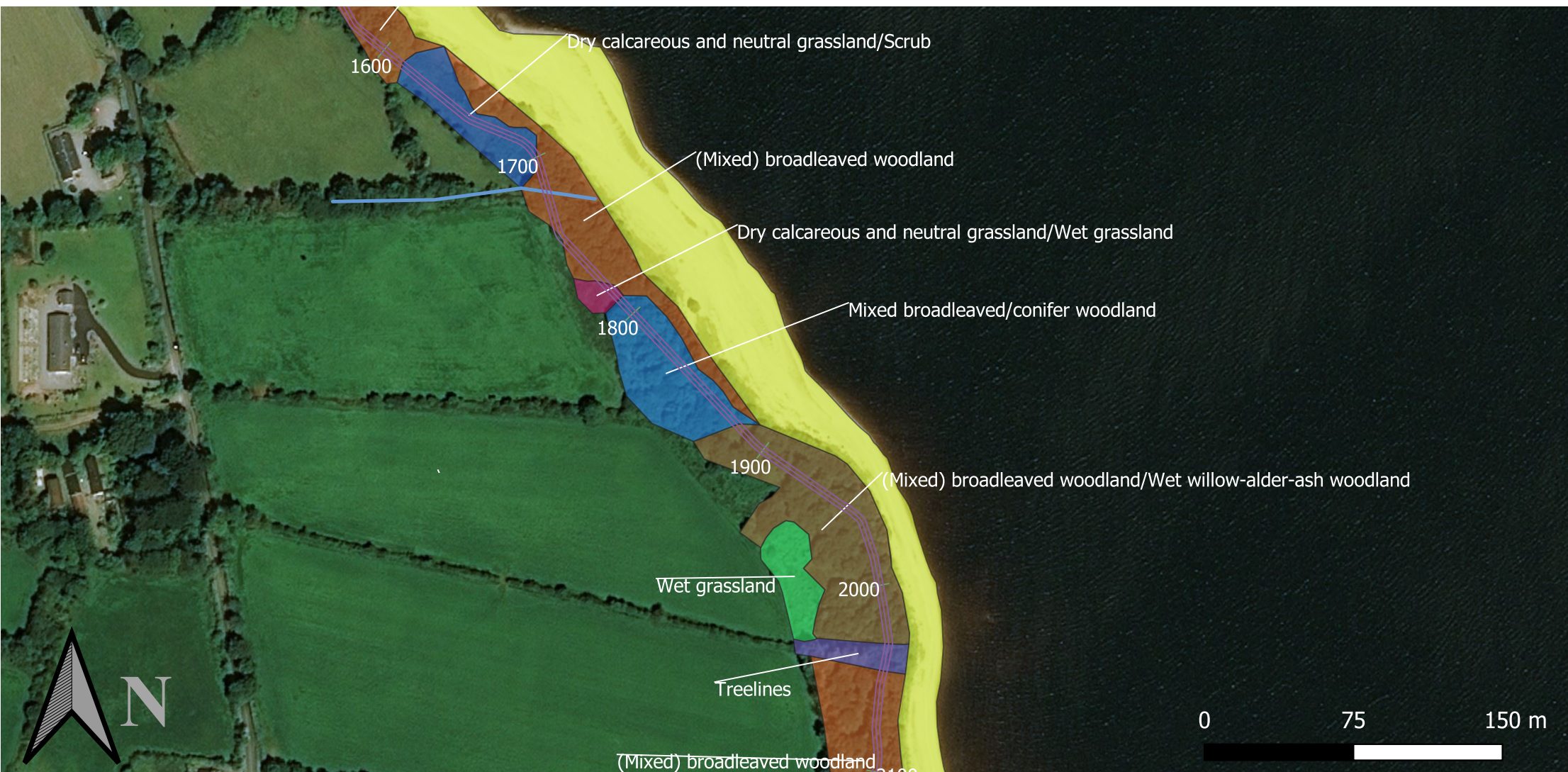
Prepared by: Ian Douglas Date: 16/09/20 Job: Blessingtown Greenway: Base Map Reference: Bing Maps Aerial 2019: Client: AECOM

Legend

-  Baltyboys General Layout
-  Baltyboys Chainage Markers
-  Ecologically Sensitive Areas (ESAs)
-  (Mixed) broadleaved woodland
-  Dry calcareous and neutral grassland/Scrub
-  Dry meadows and grassy verges
-  Exposed sand, gravel or till
-  Treelines



Disclaimer: This map has been prepared in accordance with the scope of services described in the contract or agreement between Flynn Furney and the Client. Any findings only apply to the aforementioned circumstances and no greater reliance should be assumed or drawn by the Client.



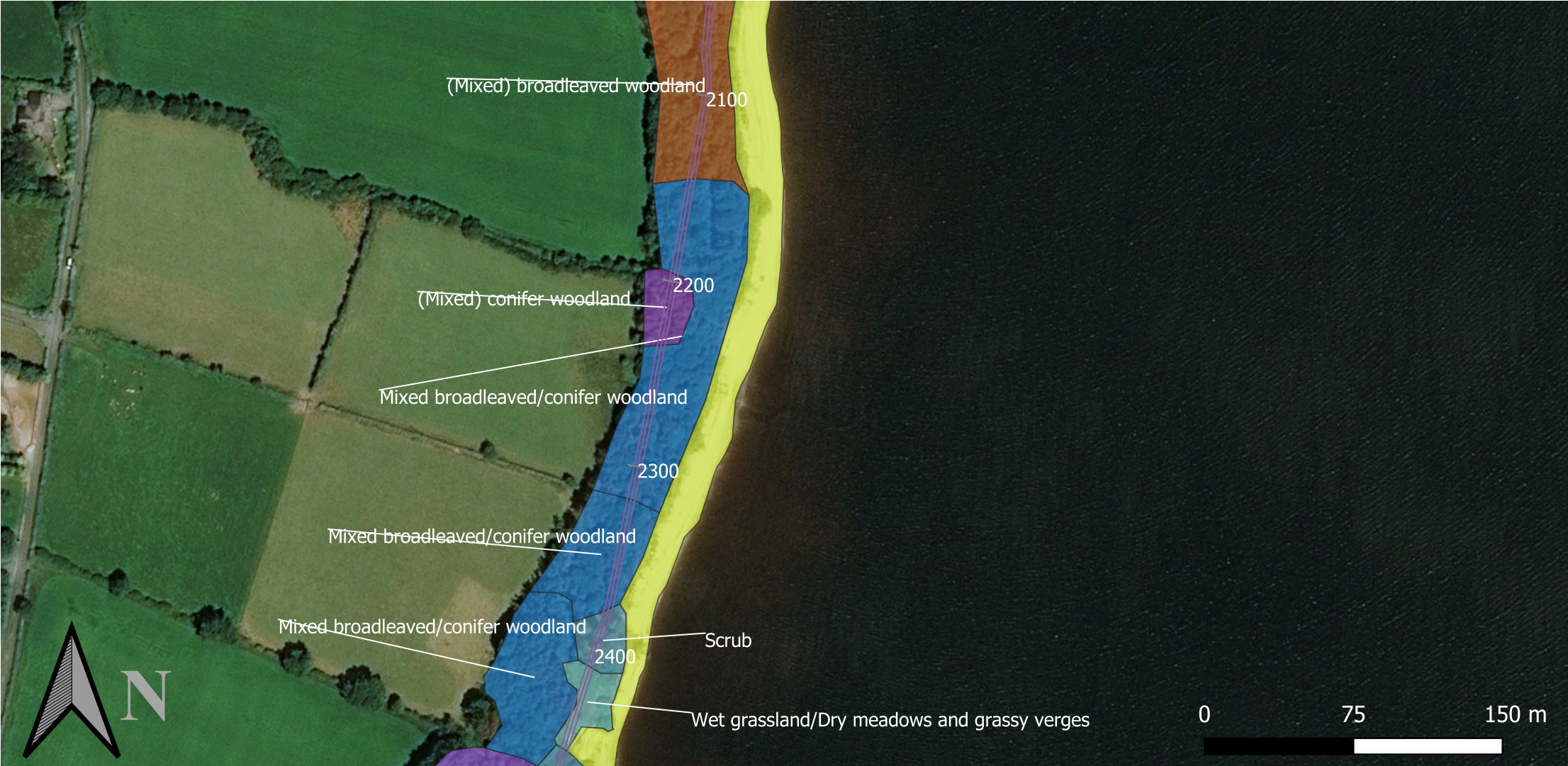
Prepared by: Ian Douglas Date: 16/09/20 Job: Blessingtown Greenway: Base Map Reference: Bing Maps Aerial 2019: Client: AECOM

Legend

- Baltyboys General Layout
- Baltyboys Chainage Markers
- Water courses
- Dry calcareous and neutral grassland/Scrub
- Dry calcareous and neutral grassland/Wet grassland
- Exposed sand, gravel or till
- Mixed broadleaved/conifer woodland
- Treelines
- Wet grassland
- (Mixed) broadleaved woodland/Wet willow-alder-ash woodland
- (Mixed) broadleaved woodland



Disclaimer: This map has been prepared in accordance with the scope of services described in the contract or agreement between Flynn Furney and the Client. Any findings only apply to the aforementioned circumstances and no greater reliance should be assumed or drawn by the Client.



Prepared by: Ian Douglas Date: 16/09/20 Job: Blessingtown Greenway: Base Map Reference: Bing Maps Aerial 2019: Client: AECOM

Legend

- Baltyboys General Layout
- Baltyboys Chainage Markers
- (Mixed) broadleaved woodland
- (Mixed) conifer woodland
- Conifer plantation
- Exposed sand, gravel or till
- Mixed broadleaved/conifer woodland
- Scrub
- Wet grassland/Dry meadows and grassy verges

Habitat Types

(Mixed) broadleaved woodland



Disclaimer: This map has been prepared in accordance with the scope of services described in the contract or agreement between Flynn Furney and the Client. Any findings only apply to the aforementioned circumstances and no greater reliance should be assumed or drawn by the Client.



Prepared by: Ian Douglas Date: 16/09/20 Job: Blessingtown Greenway: Base Map Reference: Bing Maps Aerial 2019: Client: AECOM

Legend

- Baltyboys General Layout
- Baltyboys Chainage Markers
- Ecologically Sensitive Areas (ESAs)
- Water courses

Constraints Final

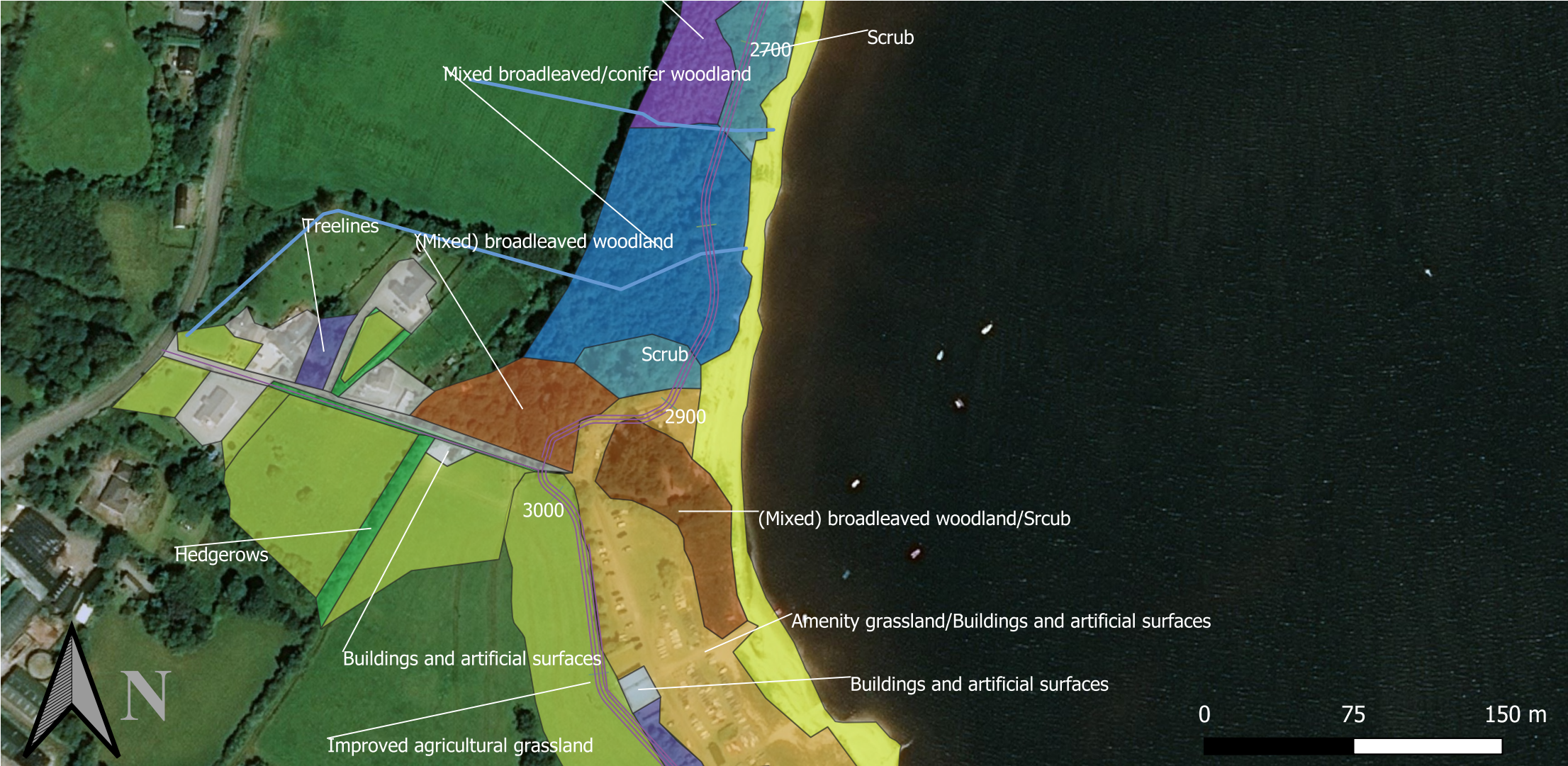
- To be retained where possible

Habitat Types

- (Mixed) broadleaved woodland
- Conifer plantation
- Exposed sand, gravel or till
- Mixed broadleaved/conifer woodland
- Scrub
- Wet grassland/Dry meadows and grassy verges



Disclaimer: This map has been prepared in accordance with the scope of services described in the contract or agreement between Flynn Furney and the Client. Any findings only apply to the aforementioned circumstances and no greater reliance should be assumed or drawn by the Client.



Prepared by: Ian Douglas Date: 16/09/20 Job: Blessingtoun Greenway: Base Map Reference: Bing Maps Aerial 2019: Client: AECOM

Legend

- Baltyboys General Layout
- Baltyboys Chainage Markers
- Water courses
- Amenity grassland/Buildings and artificial surfaces
- Buildings and artificial surfaces
- Conifer plantation
- Exposed sand, gravel or till
- Hedgerows
- Improved agricultural grassland
- Mixed broadleaved/conifer woodland
- Scrub
- Treelines
- (Mixed) broadleaved woodland
- (Mixed) broadleaved woodland/Scrub



Disclaimer: This map has been prepared in accordance with the scope of services described in the contract or agreement between Flynn Furney and the Client. Any findings only apply to the aforementioned circumstances and no greater reliance should be assumed or drawn by the Client.



Prepared by: Ian Douglas Date: 16/09/20 Job: Blessingtown Greenway: Base Map Reference: Bing Maps Aerial 2019: Client: AECOM

Legend

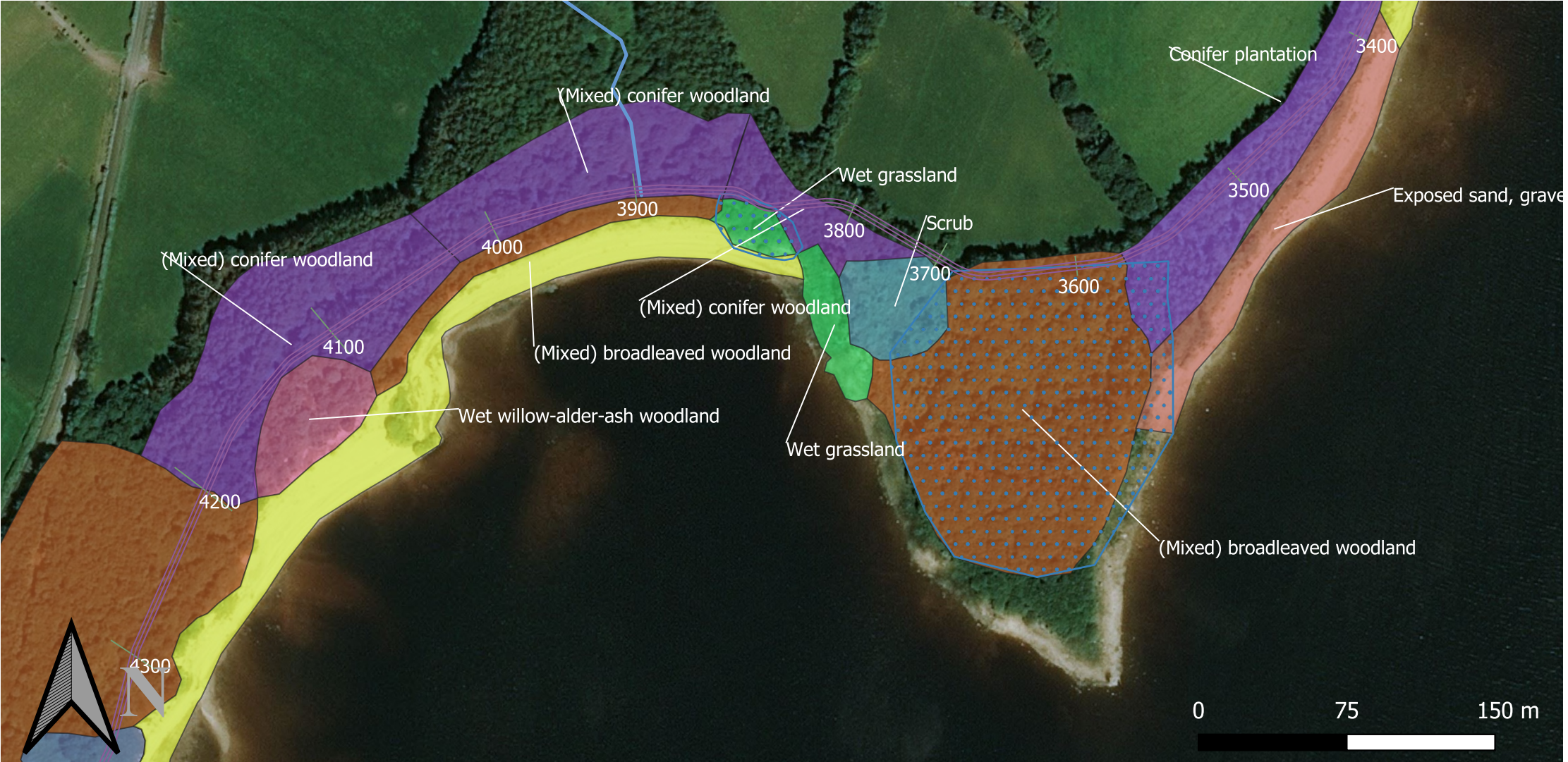
- Baltyboys General Layout
- Baltyboys Chainage Markers
- Ecologically Sensitive Areas (ESAs)
- Water courses
- (Mixed) broadleaved woodland/Scrub
- (Mixed) conifer woodland
- Amenity grassland/Buildings and artificial surfaces
- Buildings and artificial surfaces
- Conifer plantation
- Exposed sand, gravel or till
- Exposed sand, gravel or till/Scrub
- Hedgerows
- Improved agricultural grassland
- Treelines
- Wet grassland

Habitat Types

- (Mixed) broadleaved woodland



Disclaimer: This map has been prepared in accordance with the scope of services described in the contract or agreement between Flynn Furney and the Client. Any findings only apply to the aforementioned circumstances and no greater reliance should be assumed or drawn by the Client.



Prepared by: Ian Douglas Date: 16/09/20 Job: Blessingtoun Greenway: Base Map Reference: Bing Maps Aerial 2019: Client: AECOM

Legend

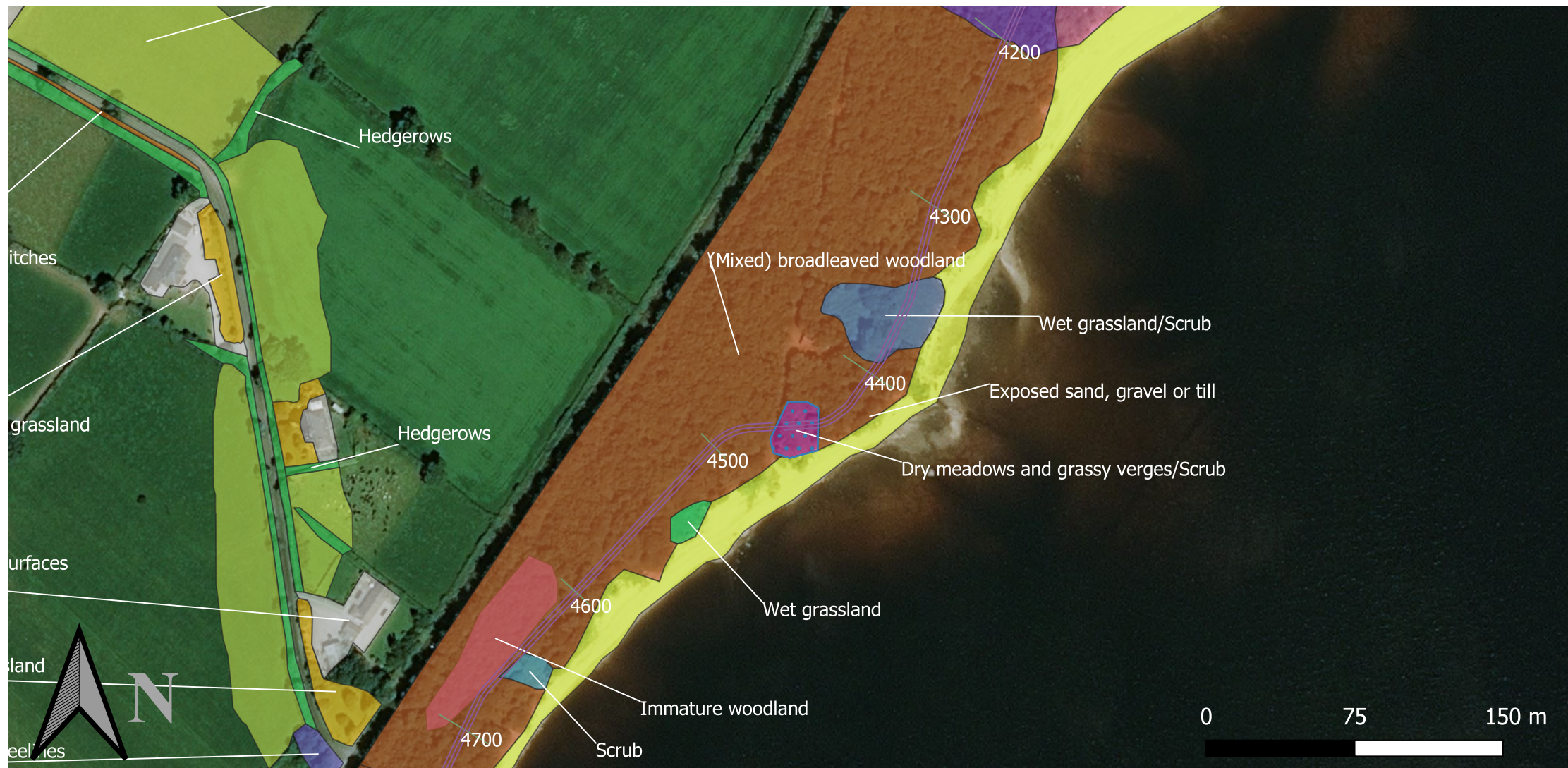
- Baltyboys General Layout
- Baltyboys Chainage Markers
- Ecologically Sensitive Areas (ESAs)
- Water courses
- (Mixed) conifer woodland
- Conifer plantation
- Exposed sand, gravel or till
- Exposed sand, gravel or till/Scrub
- Scrub
- Wet grassland
- Wet grassland/Scrub
- Wet willow-alder-ash woodland
- (Mixed) broadleaved woodland

Habitat Types

(Mixed) broadleaved woodland



Disclaimer: This map has been prepared in accordance with the scope of services described in the contract or agreement between Flynn Furney and the Client. Any findings only apply to the aforementioned circumstances and no greater reliance should be assumed or drawn by the Client.



Prepared by: Ian Douglas Date: 16/09/20 Job: Blessingtoun Greenway: Base Map Reference: Bing Maps Aerial 2019: Client: AECOM

Legend

- | | | |
|----------------------------------------------------------------------------------------------------------------------------------------------------------------|------------------------------------------------------------------------------------------------------------------------------------------------------------------------------------------------------------------------------------------------------------------------------------------------------------------------------------------------------------|----------------------------------------------------------------------------------------------------------------|
| <ul style="list-style-type: none"> Baltyboys General Layout Baltyboys Chainage Markers Ecologically Sensitive Areas (ESAs) | <ul style="list-style-type: none"> Buildings and artificial surfaces Drainage ditches Dry meadows and grassy verges/Scrub Exposed sand, gravel or till Hedgerows Immature woodland Improved agricultural grassland Scrub Treelines Wet grassland | <ul style="list-style-type: none"> Wet grassland/Scrub Wet willow-alder-ash woodland |
|----------------------------------------------------------------------------------------------------------------------------------------------------------------|------------------------------------------------------------------------------------------------------------------------------------------------------------------------------------------------------------------------------------------------------------------------------------------------------------------------------------------------------------|----------------------------------------------------------------------------------------------------------------|
- Habitat Types**
- (Mixed) broadleaved woodland
 - (Mixed) conifer woodland
 - Amenity grassland



Disclaimer: This map has been prepared in accordance with the scope of services described in the contract or agreement between Flynn Furney and the Client. Any findings only apply to the aforementioned circumstances and no greater reliance should be assumed or drawn by the Client.



Prepared by: Ian Douglas Date: 16/09/20 Job: Blessingtown Greenway: Base Map Reference: Bing Maps Aerial 2019: Client: AECOM

Legend

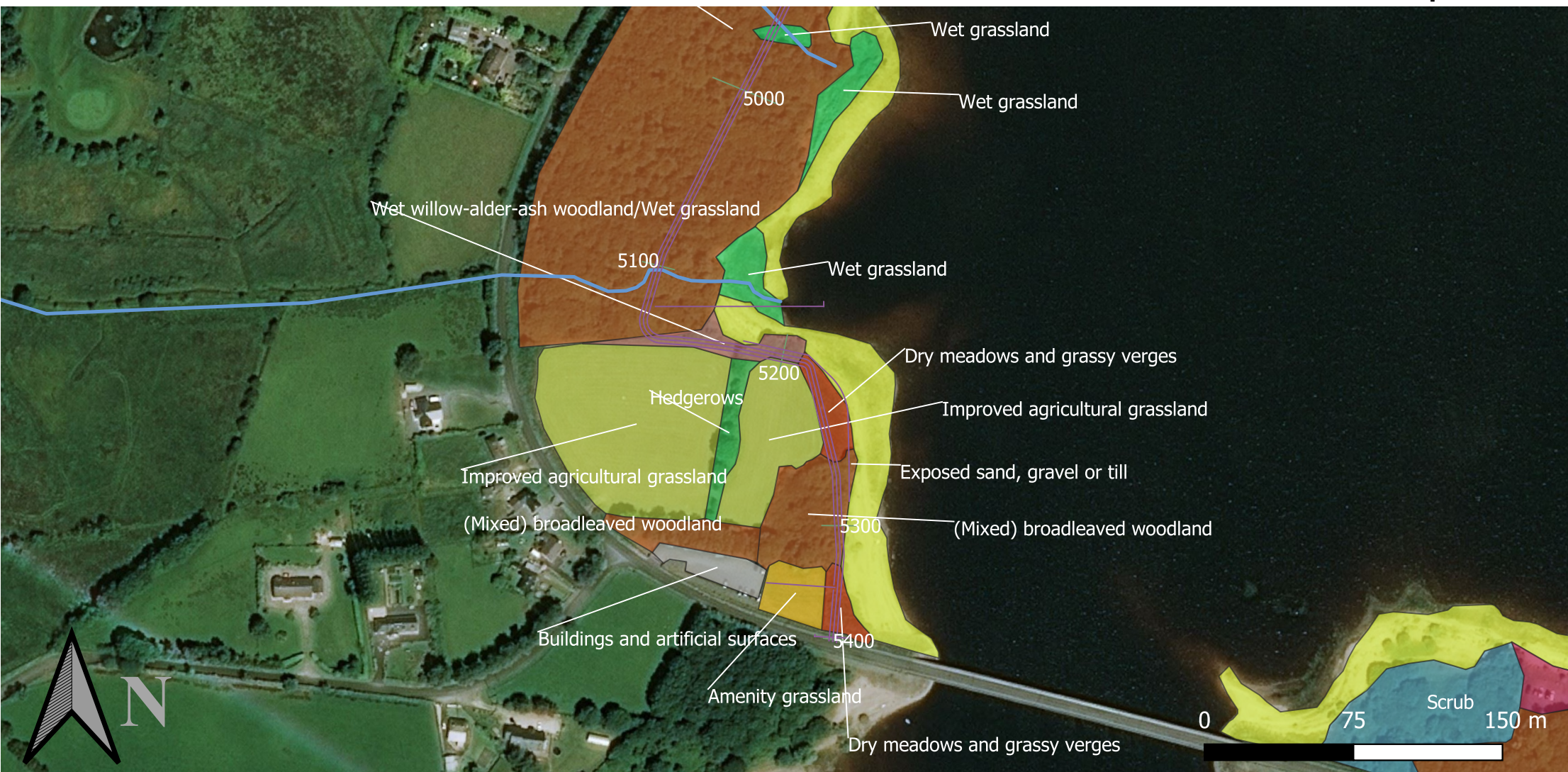
- Baltyboys General Layout
- Baltyboys Chainage Markers
- Water courses
- Buildings and artificial surfaces
- Amenity grassland
- Exposed sand, gravel or till
- Hedgerows
- Immature woodland
- Improved agricultural grassland
- Scrub
- Treelines
- (Mixed) broadleaved woodland
- Wet grassland

Habitat Types

(Mixed) broadleaved woodland



Disclaimer: This map has been prepared in accordance with the scope of services described in the contract or agreement between Flynn Furney and the Client. Any findings only apply to the aforementioned circumstances and no greater reliance should be assumed or drawn by the Client.



Prepared by: Ian Douglas Date: 16/09/20 Job: Blessingtown Greenway: Base Map Reference: Bing Maps Aerial 2019: Client: AECOM

Legend

- Baltyboys General Layout
- Baltyboys Chainage Markers
- Water courses
- Buildings and artificial surfaces
- Dry meadows and grassy verges
- Exposed sand, gravel or till
- Hedgerows
- Improved agricultural grassland
- Recolonising bare ground
- Scrub
- (Mixed) broadleaved woodland
- Wet grassland
- Wet willow-alder-ash woodland/Wet grassland
- Amenity grassland



Disclaimer: This map has been prepared in accordance with the scope of services described in the contract or agreement between Flynn Furney and the Client. Any findings only apply to the aforementioned circumstances and no greater reliance should be assumed or drawn by the Client.